


Friday, November 11, 2016

## NASA Satellite Imagery Reveals Shocking Proof Of Climate Engineering -- HAARP Waves



by Dane Wigington, October 5th 2016

As the saying goes, a picture is worth a thousand words. The photo images shown below were captured from NASA satellite sources and they are truly alarming. These images provide shocking and undeniable proof of the ongoing global climate engineering/geoengineering/solar radiation management assault on our planet and its life support systems. Highly toxic heavy metals and chemicals (that are systematically sprayed into our atmosphere from jet aircraft as part of the geoengineering/SRM programs) are manipulated with extremely powerful radio frequency signals. These signals are transmitted from countless locations around the globe from various types of transmission platforms (ionosphere heater installations like HAARP, SBX radar, NEXRAD, etc.). The impact of the microwave transmissions on cloud formations is profound and highly visible (square cloud formations are created under some scenarios).



**In the series of NASA satellite images below, many variances of radio frequency cloud impacts can be observed. The degree to which the ongoing climate engineering/climate/intervention/weather warfare is disrupting Earth's atmosphere and life support systems is already beyond catastrophic and happening all over the globe.**



***Off of east coast of Australia***





**West coast of Africa**



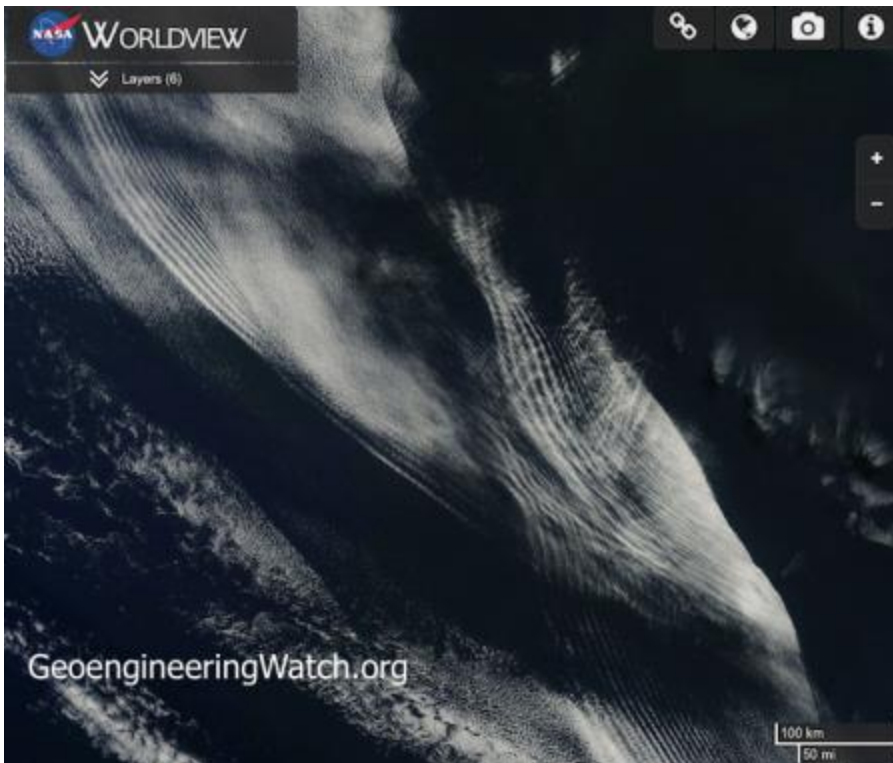
**California coast**



*Off of Africa's west coast*



*Off of Africa's west coast*



*Off of Africa's west coast*



*South of Spain in the Alboran Sea*






*Off of Africa's west coast*



*Off of Africa's west coast*

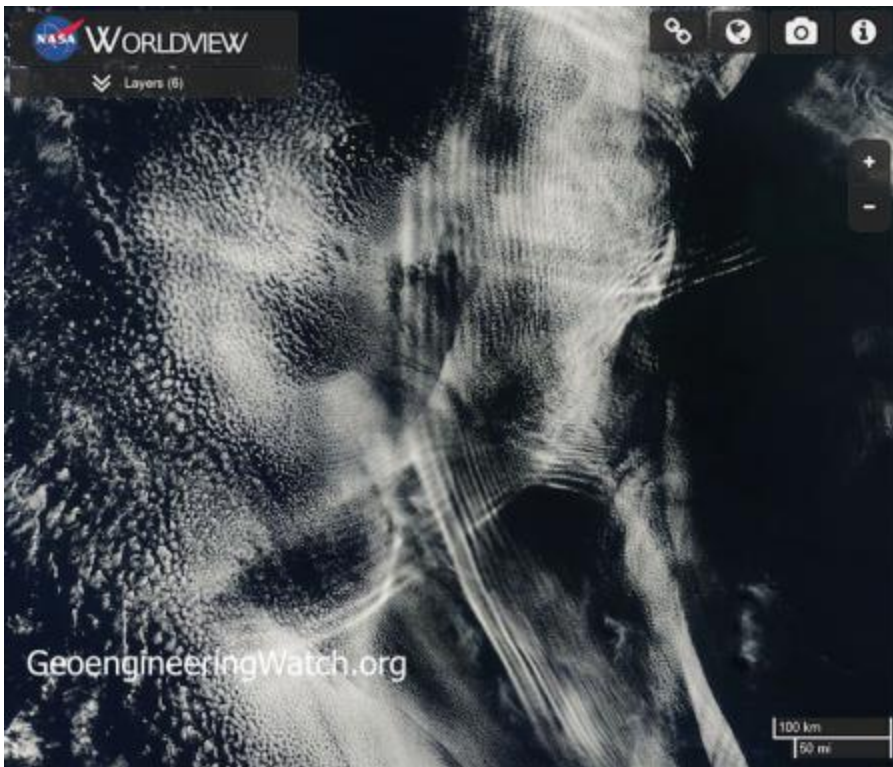


*The northwest coast of Australia*



*Off of Africa's west coast*





*Off of Africa's west coast*



*Eastern Pacific ocean west of Baja California*

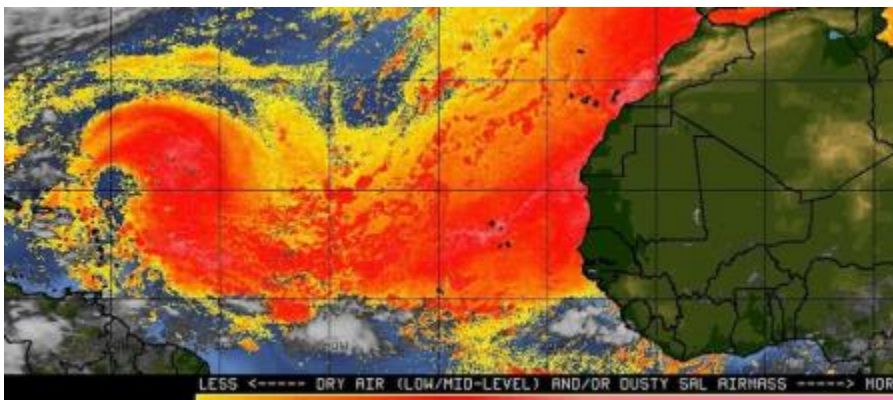




*The Southern Ocean near Antarctica*

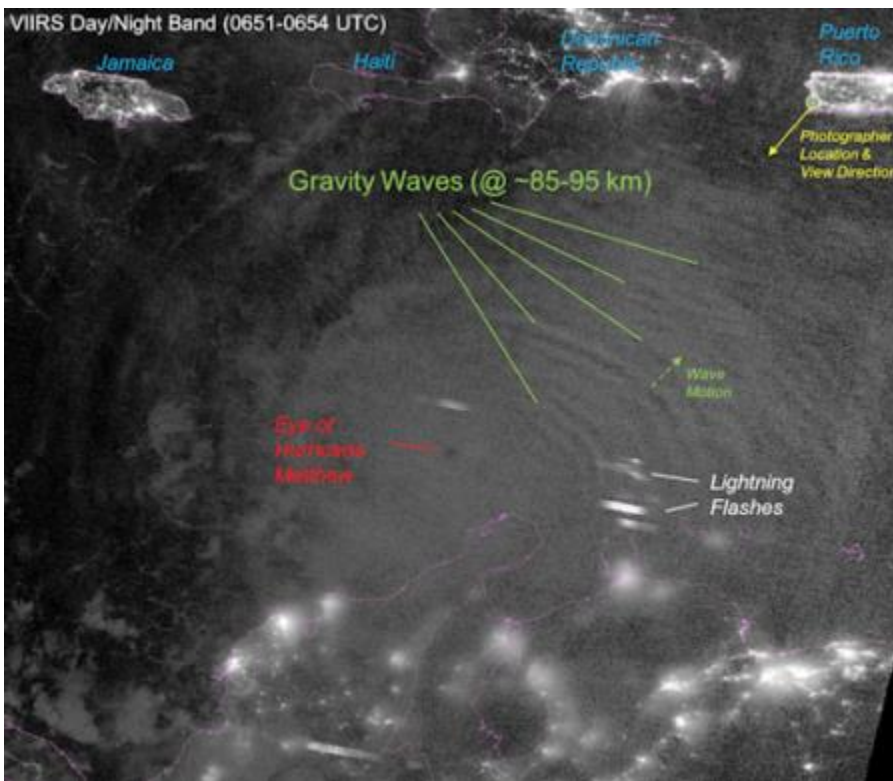
Hurricane suppression/manipulation is one aspect/agenda of the climate engineers. 85% of the hurricanes that impact the US originate from Africa. Low pressure systems migrate toward the west, off of Africa's coast. A great deal of climate engineering/intervention takes place in this region, thus a number of the satellite images shown in this post were captured there. In the attempt to mask the climate intervention activity, the cyclone suppression occurring off the coast of Africa is officially blamed on "dust". Of course there is no acknowledgement of the ongoing climate engineering atrocities. The quote below is an excerpt from a FOX news article.

*Right now, much of the Gulf of Mexico and parts of the Caribbean have slightly warmer than normal ocean temperatures which would normally aid in tropical development. But there is so much dust and dry air in the atmosphere that storms are getting choked off before they even get started.*



Though some may feel that cyclone suppression is beneficial, such interference with Earth's natural rhythms and systems has a long list of catastrophic downstream effects. Available data indicates that in other scenarios the climate engineers are actually augmenting and steering cyclones to serve their own agenda. "Hurricane Matthew" may be an example of

weather warfare on an unimaginable scale. Is hurricane Matthew being heavily manipulated and steered by the climate engineers? The evidence continues to stack up. Below is a satellite photo clearly showing atmospheric "waves" surrounding hurricane Matthew. SpaceWeather.com has labeled these as "gravity waves", but is that what these visible "waves" actually are? The satellite photos already shown in this post inarguably reveal heavy atmospheric manipulation from extremely powerful radio frequency/microwave transmissions and atmospheric aerosols. These transmissions leave a signature pattern on high level cloud formations that are saturated with electrically conductive heavy metal nanoparticles which are dispersed from jet aircraft as part of the ongoing climate engineering insanity.



***Does the photo above really show "gravity waves" surrounding hurricane Matthew? Or does it show the signature pattern of extremely powerful radio frequency/microwave transmissions interacting with aircraft dispersed atmospheric aerosols? Both of these elements are a core part of climate and storm manipulation and steering. Photo: SpaceWeather.com***

The global power structure long ago made the choice to subject our planet (and the entire web of life that it supports, including the human race) to an unimaginably massive and destructive climate intervention/weather warfare assault. This decision was made without the knowledge or consent of global populations. If we stand by and allow the decimation from the climate engineering insanity to continue, very soon Earth's life support systems will be beyond any recovery. This is not speculation, but a mathematical certainty. Help us with the most critical battle to expose and halt the climate intervention/weather warfare assault, all of us are needed in this fight.

DW

Source:

<http://www.geoengineeringwatch.org/nasa-satellite-imagery-reveals-shocking-proof-of-climate-engineering/>